DESIGN DATA
INTERNATIONAL BRIDGE TRADE CORRIDOR (IBTC)

CSJ	: 0921-02-142
NET LENGTH	: 13.15 MILES
SEGMENT 1	: FROM IH 35/SPUR 327/ SH INTERCHANGE TO VALLEY VIEW INTERCHANGE (5.61 MILES)
SEGMENT 2	: FROM VALLEY VIEW INTERCHANGE, NORTH TO INTERSTATE 2 (4.21 MILES)
SEGMENT 3	: FROM VALLEY VIEW INTERCHANGE, EAST TO FM 493 (3.31 MILES)
FUNCTIONAL CLASSIFICATION	: URBAN FREEWAY (PRINCIPAL ARTERIAL)
ADT (2010) / (2035)	: SEE BTC TRAFFIC VOLUME DIAGRAM / SEE BTC TRAFFIC VOLUME DIAGRAM
= MAX	: 67%
DESIGN CRITERIA	: TxDOT ROADWAY DESIGN MANUAL CHAPTER 3, SECTION 9 - (FREEWAYS)

DESIGN SPEED TABLE	
	MPH
HORIZONTAL	70 MPH
RAMP	50 MPH
MAINLANE VARIES	70 MPH
RAMP VARIES	50 MPH TO 60 MPH
CROSSROADS	
FM 1017 (STEWART RD)	50 MPH
FM 1472 (MOTHER ANN)	50 MPH
FM 1472 (SANTA ROSA)	50 MPH
TUNNEL RD	30 MPH
MUNDO ROSALES RD	30 MPH
VALLEY VIEW RD	30 MPH
DONNA RESERVOIR	30 MPH
BUSINESS 2	30 MPH
INTERSECTION 1	30 MPH
FM 493	30 MPH

HCRMA
HIDALGO COUNTY REGIONAL MOBILITY AUTHORITY

Texas Department of Transportation

DANNENBAUM
ENGINEERING COMPANY - McALLEN LLC
T.B.P.E. FIRM REGISTRATION #8890
1300 S. 10TH ST. McALLEN, TEXAS 78501

INTERNATIONAL BRIDGE TRADE CORRIDOR
TYPICAL SECTIONS
ROLL 5 OF 5

DFN:	CHK:	DW:	CK:
JOB: 0921-02-142			
07-01-2011	REVISED		
07-01-2010	REVISED		
07-01-2009	REVISED		
07-01-2008	REVISED		

PHASE I TYPICAL SECTIONS

SECTION A



SECTION B



SECTION C



SECTION D



PHASE I TYPICAL SECTIONS

SECTION E



SECTION F

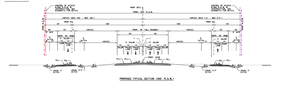

SECTION G
SECTION I
FLOOD CONTROL POND

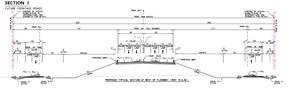

SECTION H

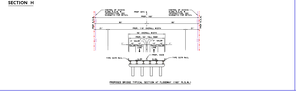

PHASE I TYPICAL SECTIONS

SECTION J

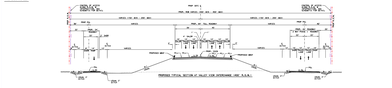

SECTION K



SECTION L

SECTION M

PHASE I TYPICAL SECTIONS

SECTION P

DIRECT CONNECTORS PHASE I TYPICAL SECTIONS

RAMP DETAILS

DIRECT CONNECTORS ULTIMATE TYPICAL SECTIONS

TYPICAL PHASE I & ULTIMATE GRADE SEPARATION

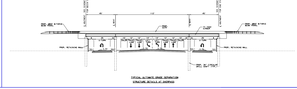

ULTIMATE TYPICAL SECTIONS

SECTION A



SECTION B, D, E, G, I, J, & P



SECTION C & H



SECTION D, F, & P

ULTIMATE TYPICAL SECTIONS

SECTION K



SECTION L

SECTION M

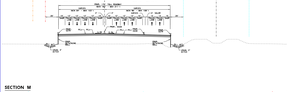

EXISTING/PROPOSED INTERSECTION ROADS



DESIGN DATA
INTERNATIONAL BRIDGE TRADE CORRIDOR (IBTC)

CSJ	: 0921-02-142
NET LENGTH	: 13.15 MILES
SEGMENT 1	: FROM IH 35/SPUR 327/ SH INTERCHANGE TO VALLEY VIEW INTERCHANGE (5.61 MILES)
SEGMENT 2	: FROM VALLEY VIEW INTERCHANGE, NORTH TO INTERSTATE 2 (4.21 MILES)
SEGMENT 3	: FROM VALLEY VIEW INTERCHANGE, EAST TO FM 493 (3.31 MILES)
FUNCTIONAL CLASSIFICATION	: URBAN FREEWAY (PRINCIPAL ARTERIAL)
ADT (2010) / (2035)	: SEE BTC TRAFFIC VOLUME DIAGRAM / SEE BTC TRAFFIC VOLUME DIAGRAM
= MAX	: 67%
DESIGN CRITERIA	: TxDOT ROADWAY DESIGN MANUAL CHAPTER 3, SECTION 9 - (FREEWAYS)

DESIGN SPEED TABLE	
	MPH
HORIZONTAL	70 MPH
RAMP	50 MPH
MAINLANE VARIES	70 MPH
RAMP VARIES	50 MPH TO 60 MPH
CROSSROADS	
FM 1017 (STEWART RD)	50 MPH
FM 1472 (MOTHER ANN)	50 MPH
FM 1472 (SANTA ROSA)	50 MPH
TUNNEL RD	30 MPH
MUNDO ROSALES RD	30 MPH
VALLEY VIEW RD	30 MPH
DONNA RESERVOIR	30 MPH
BUSINESS 2	30 MPH
INTERSECTION 1	30 MPH
FM 493	30 MPH

NOT A BIDDING DOCUMENT

CARLOS H. LOPEZ
No. 99011
LICENSED
PROFESSIONAL ENGINEER
STATE OF TEXAS

HCRMA
HIDALGO COUNTY REGIONAL MOBILITY AUTHORITY

Texas Department of Transportation

DANNENBAUM
ENGINEERING COMPANY - McALLEN LLC
T.B.P.E. FIRM REGISTRATION #8890
1300 S. 10TH ST. McALLEN, TEXAS 78501

INTERNATIONAL BRIDGE TRADE CORRIDOR
TYPICAL SECTIONS
ROLL 5 OF 5

DFN:	CHK:	DW:	CK:
JOB: 0921-02-142			
07-01-2011	REVISED		
07-01-2010	REVISED		
07-01-2009	REVISED		
07-01-2008	REVISED		